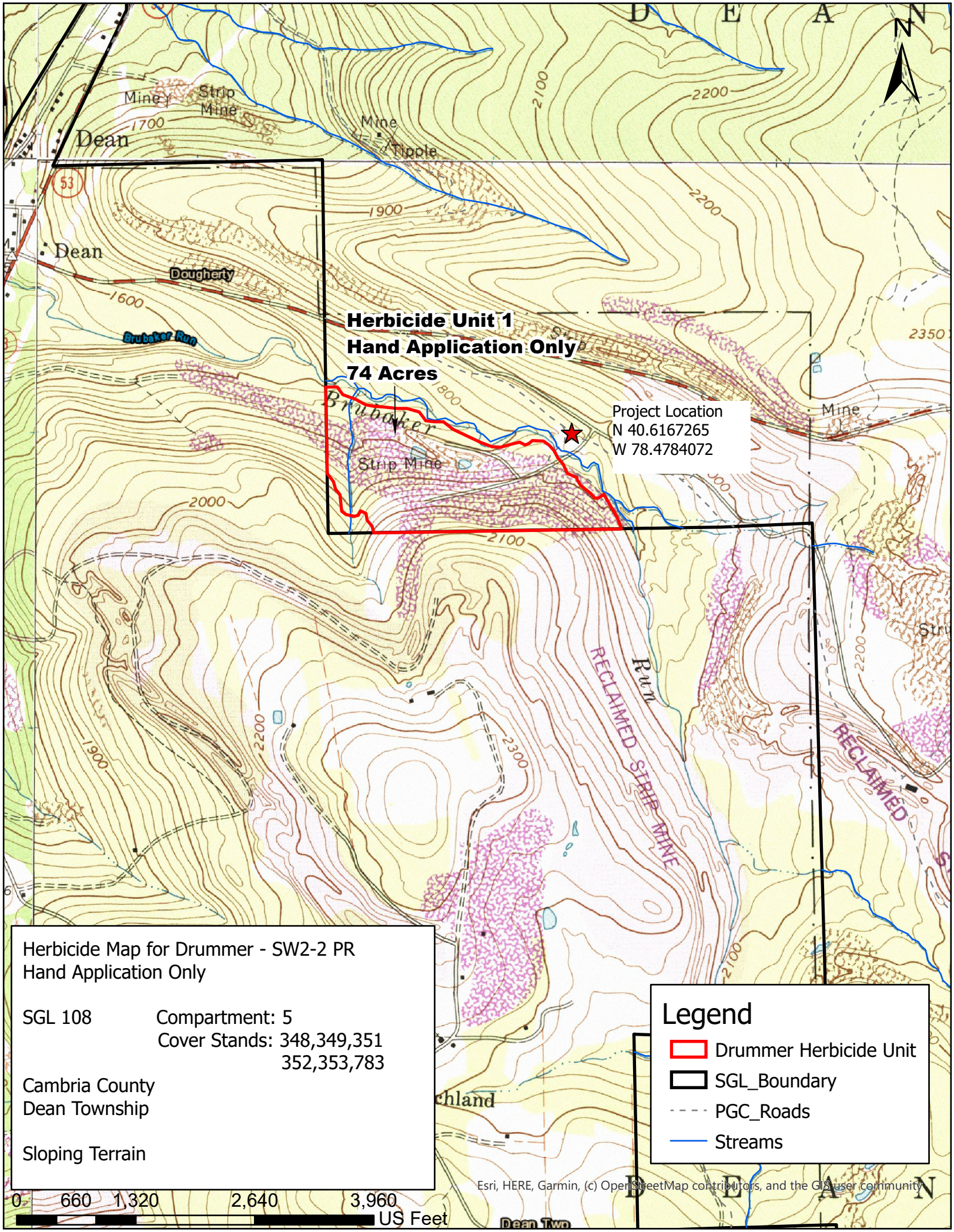
Herbicide Unit 1
Hand Application Only
74 Acres
Project Location
N 40.6167265
W 78.4784072
Herbicide Map for Drummer - SW2-2 PR
Hand Application Only
SGL 108
Compartment: 5
Cover Stands: 348,349,351
352,353,783
Cambria County
Dean Township
Sloping Terrain
Legend
Drummer Herbicide Unit
SGL_Boundary
PGC_Roads
Streams
0 660 1,320 2,640 3,960
US Feet
Esri, HERE, Garmin, (c) OpenStreetMap contributors, and the GIS user community
Dean
Dougherty
Brubaker Run
Strip Mine
Mine
Tipple
RECLAIMED STRIP MINE
Run
53

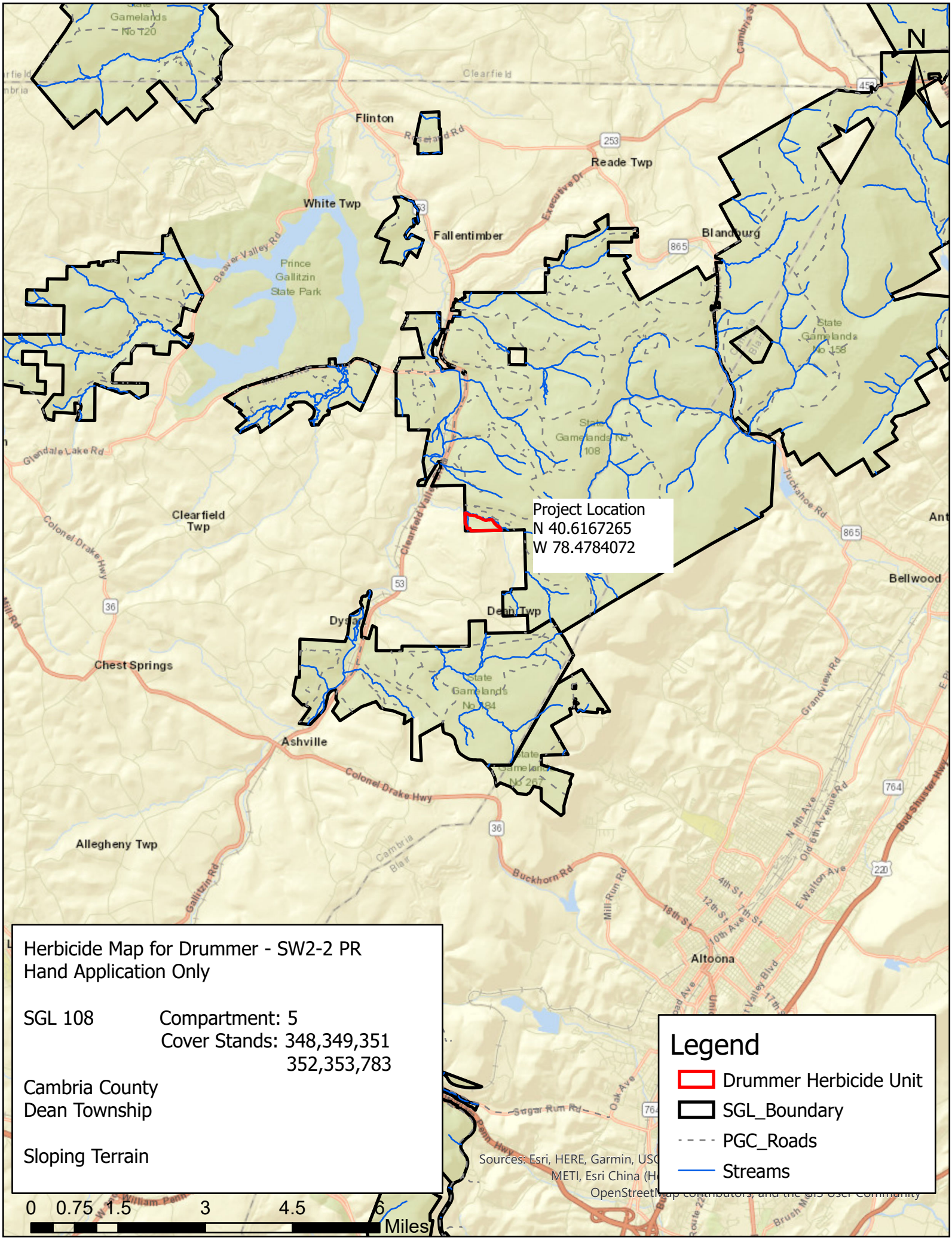
Herbicide Map for Drummer - SW2-2 PR
Hand Application Only
SGL 108
Compartment: 5
Cover Stands: 348,349,351
352,353,783
Cambria County
Dean Township
Sloping Terrain
Project Location
N 40.6167265
W 78.4784072
Legend
Drummer Herbicide Unit
SGL_Boundary
PGC_Roads
Streams
0 0.75 1.5 3 4.5 6
Miles
N
Flinton
Reade Twp
White Twp
Fallentimber
Blandburg
Prince Gallitzin State Park
Clearfield Twp
Dysart
Dean Twp
Chest Springs
Ashville
Allegheny Twp
Bellwood
Altoona
State Gamelands No 108
State Gamelands No 158
State Gamelands No 184
State Gamelands No 267
Gamelands No T20
Clearfield
Glendale Lake Rd
Colonel Drake Hwy
Beaver Valley Rd
Executive Dr
Tuckahoe Rd
Grandview Rd
Buckhorn Rd
Mill Run Rd
Gallitzin Rd
Sugar Run Rd
Oak Ave
Sources: Esri, HERE, Garmin, USG
METI, Esri China (H
OpenStreetM

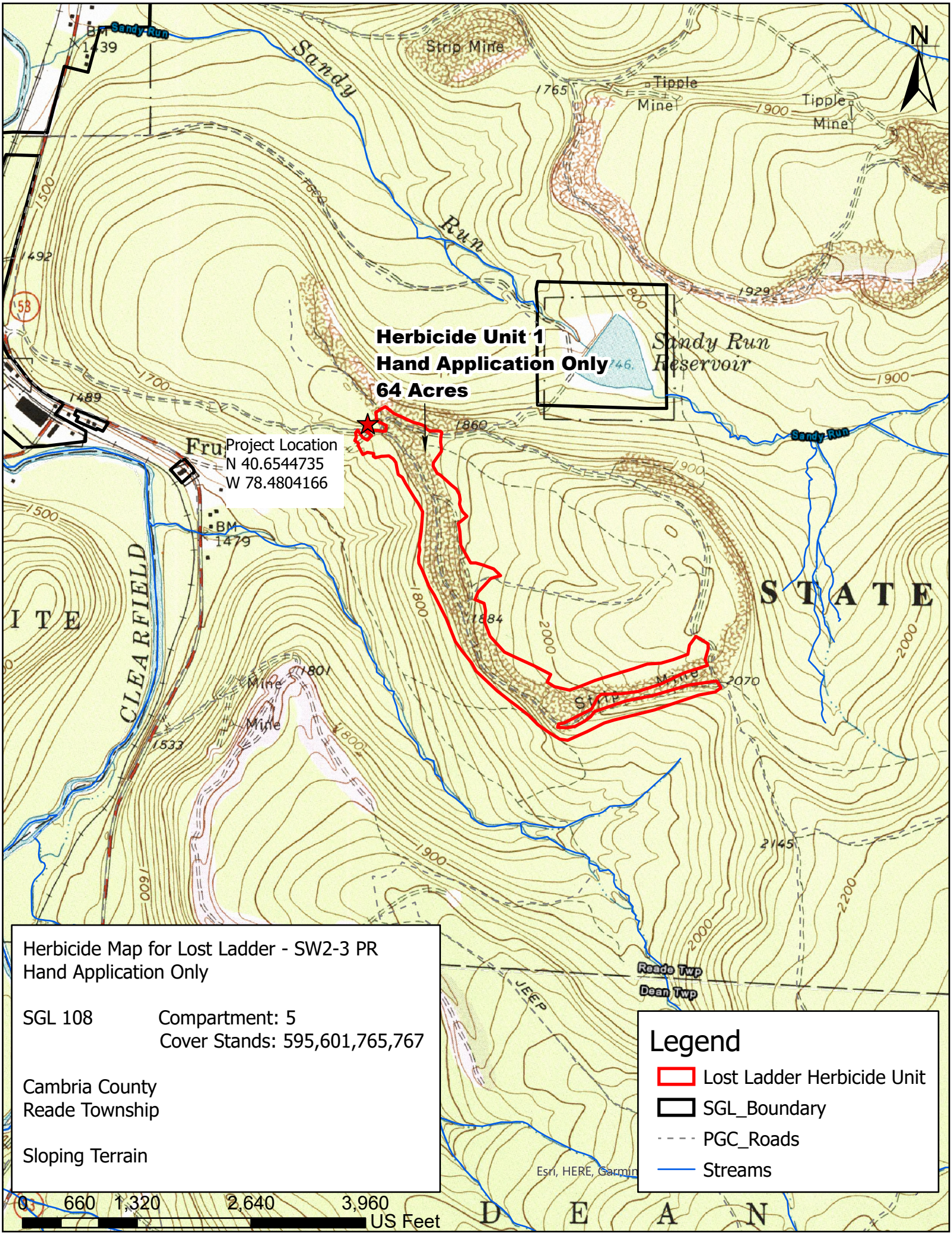
Herbicide Unit 1
Hand Application Only
64 Acres
Project Location
N 40.6544735
W 78.4804166
Sandy Run
Sandy Run Reservoir
Strip Mine
Tipple Mine
Tipple Mine
Sandy Run
Sandy Run
CLEARFIELD
STATE
Reade Twp
Dean Twp
JEEP
N
Herbicide Map for Lost Ladder - SW2-3 PR
Hand Application Only
SGL 108
Compartment: 5
Cover Stands: 595,601,765,767
Cambria County
Reade Township
Sloping Terrain
Legend
Lost Ladder Herbicide Unit
SGL_Boundary
PGC_Roads
Streams
0 660 1,320 2,640 3,960
US Feet
Esri, HERE, Garmin

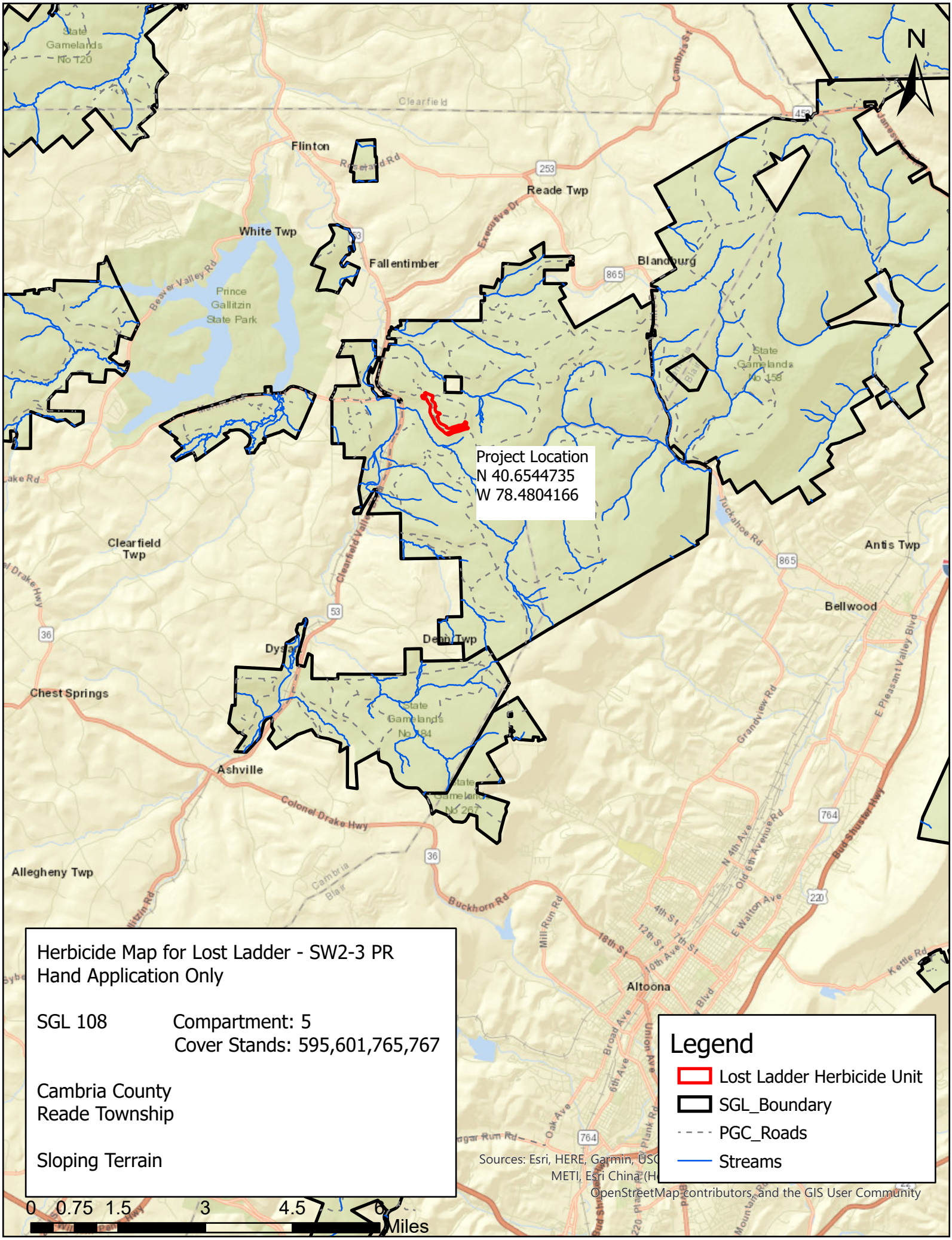
Herbicide Map for Lost Ladder - SW2-3 PR
Hand Application Only
SGL 108
Compartment: 5
Cover Stands: 595,601,765,767
Cambria County
Reade Township
Sloping Terrain
Project Location
N 40.6544735
W 78.4804166
Legend
Lost Ladder Herbicide Unit
SGL_Boundary
PGC_Roads
Streams
N
0 0.75 1.5 3 4.5 6
Miles
Flinton
Reade Twp
White Twp
Fallentimber
Blandburg
Prince Gallitzin State Park
Clearfield Twp
Antis Twp
Bellwood
Chest Springs
Ashville
Allegheny Twp
Altoona
Clearfield
Colonel Drake Hwy
Buckhorn Rd
Tuckahoe Rd
Sources: Esri, HERE, Garmin, USG
METI, Esri China (H
OpenStreetMap contributors, and the GIS User Community

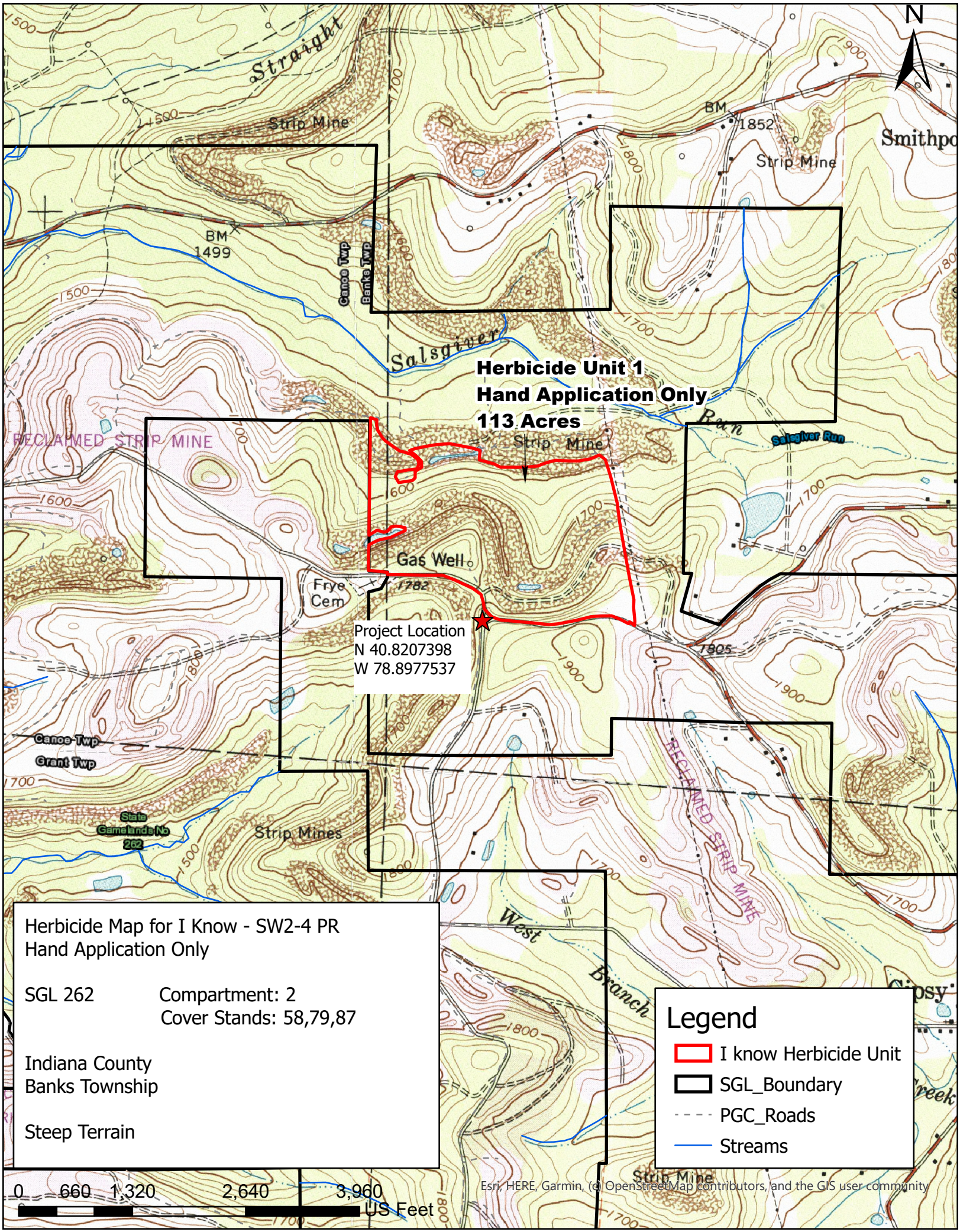
N
Herbicide Unit 1
Hand Application Only
113 Acres
Project Location
N 40.8207398
W 78.8977537
Straight
Strip Mine
BM
1499
BM
1852
Smithpo
Canoe Twp
Banks Twp
Salsgiver
Run
Salsgiver Run
RECLAIMED STRIP MINE
Gas Well
Frye
Cem
1782
1805
Canoe Twp
Grant Twp
State
Gamelands No
262
Strip Mines
West
Branch
Gipsy
Creek
Herbicide Map for I Know - SW2-4 PR
Hand Application Only
SGL 262
Compartment: 2
Cover Stands: 58,79,87
Indiana County
Banks Township
Steep Terrain
Legend
I know Herbicide Unit
SGL_Boundary
PGC_Roads
Streams
0
660
1,320
2,640
3,960
US Feet
Esri, HERE, Garmin, (c) OpenStreetMap contributors, and the GIS user community

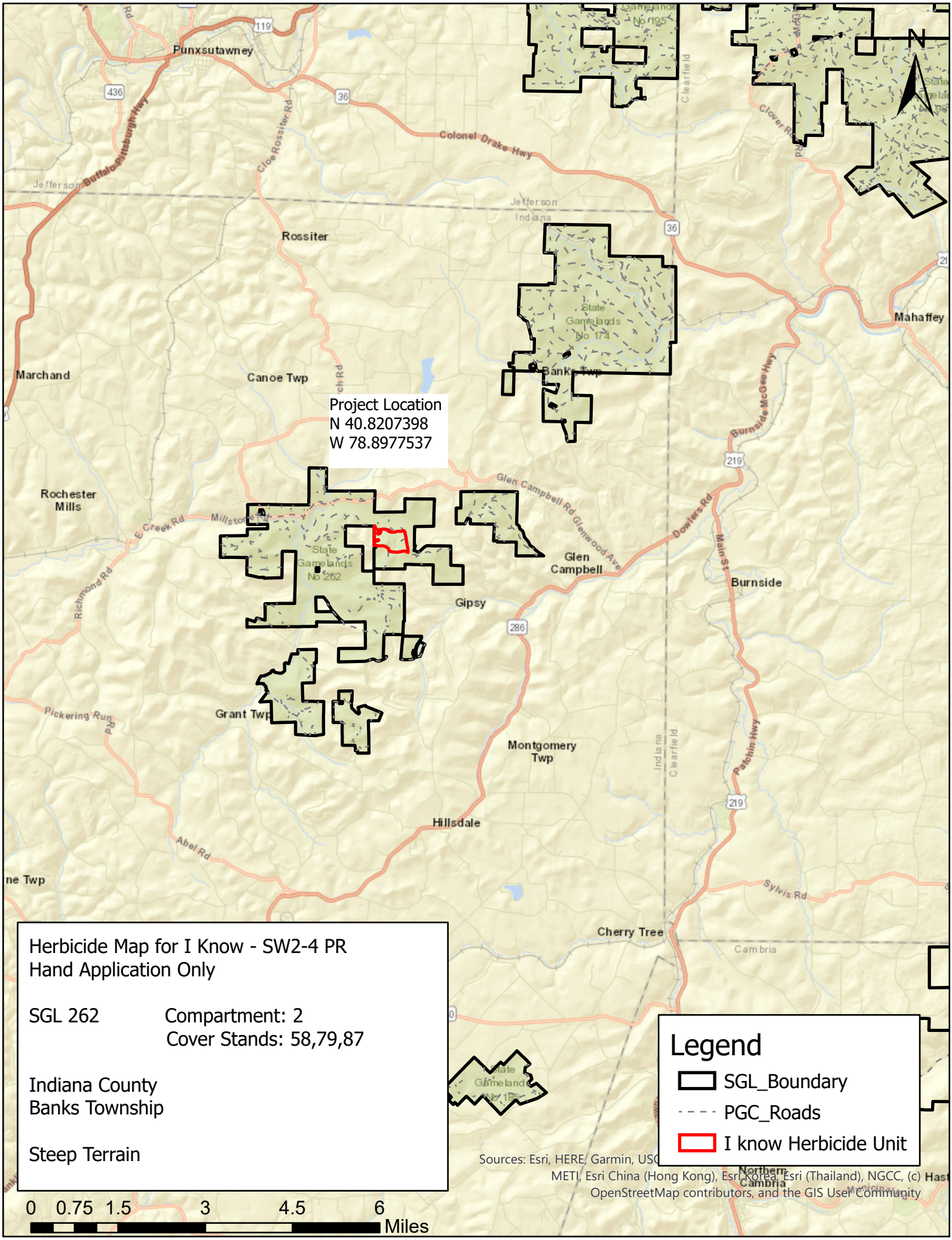
Punxsutawney
Colonel Drake Hwy
Rossiter
Jefferson
Indiana
Clearfield
Mahaffey
Marchand
Canoe Twp
Banks Twp
Project Location
N 40.8207398
W 78.8977537
Rochester Mills
Glen Campbell Rd
Glenwood Ave
Glen Campbell
Burnside
Gipsy
Grant Twp
Montgomery Twp
Hillsdale
Cherry Tree
Cambria
Sylvis Rd
Abel Rd
Pickering Run Rd
Richmond Rd
Millstone Rd
Dowlers Rd
Main St
Patchin Hwy
Burnside McGee Hwy
Clover Run Rd
Cloe Rossiter Rd
Buffalo-Pittsburgh Hwy
State Gamelands No 262
State Gamelands No 174
Gamelands No 195
Northern Cambria
Herbicide Map for I Know - SW2-4 PR
Hand Application Only
SGL 262
Compartment: 2
Cover Stands: 58,79,87
Indiana County
Banks Township
Steep Terrain
Legend
SGL_Boundary
PGC_Roads
I know Herbicide Unit
0 0.75 1.5 3 4.5 6
Miles
Sources: Esri, HERE, Garmin, USG
METI, Esri China (Hong Kong), Esri Korea, Esri (Thailand), NGCC, (c)
OpenStreetMap contributors, and the GIS User Community